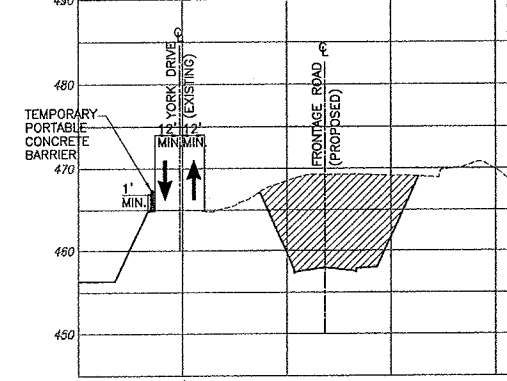


PLANS	BY	DATE
DESIGNED		
CHECKED		
DELIMITED		

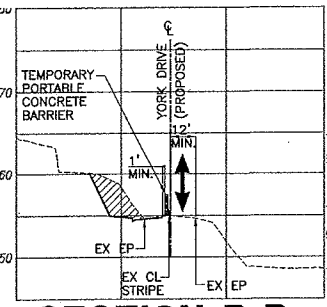
No. 42851
 Exp. 03-31-10
 CIVIL
 GREGORY M. SHIELDS, R.C.E. 42851
 REGISTERED ENGINEER DATE 10-20-09

**YORK DRIVE CLOSURE
DETOUR**

SCALE: 1" = 200'



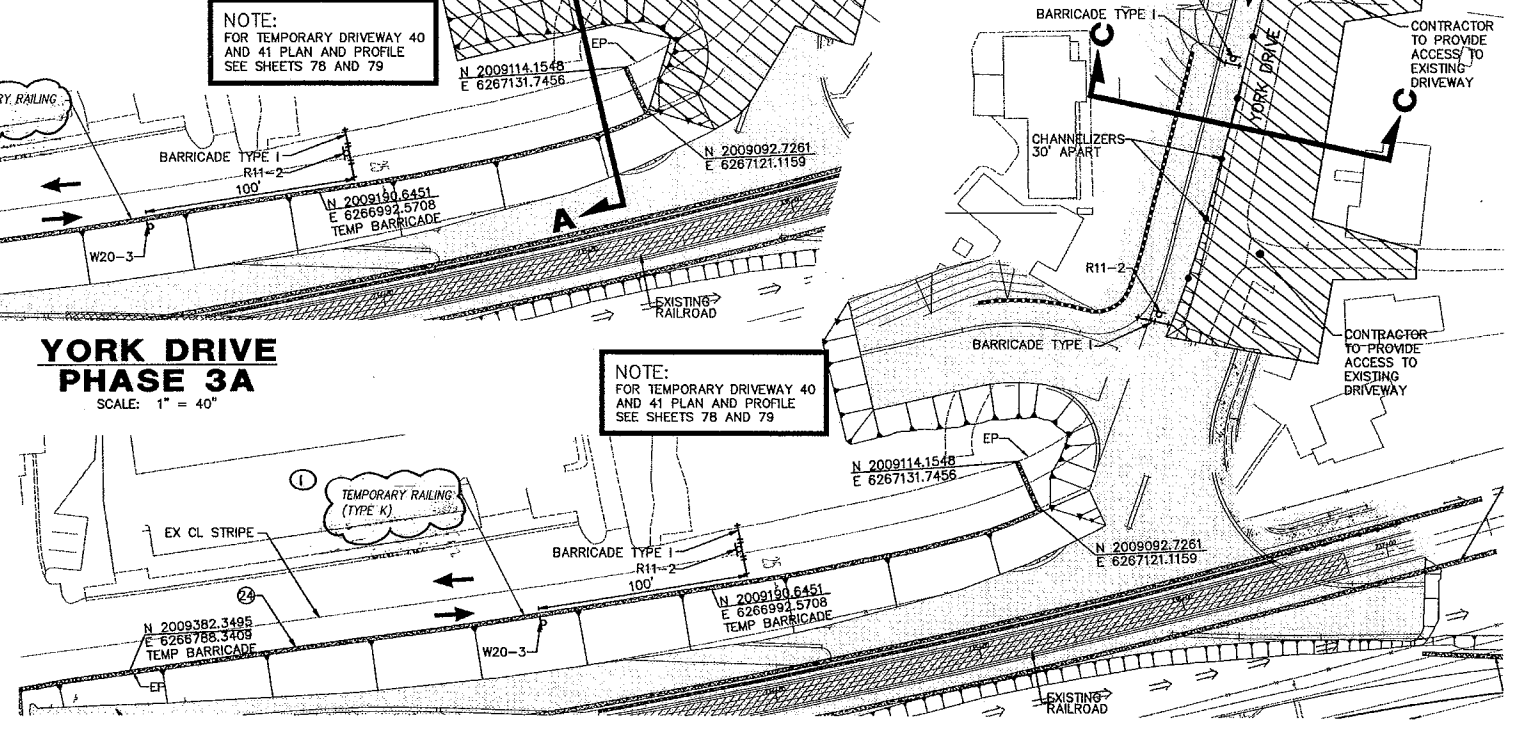
SECTION A-A
SCALE: 1"=40' HORZ. 1"=10' VERT.



SECTION B-B
SCALE: 1"=40' HORZ. 1"=10' VERT.

**YORK DRIVE
PHASE 3A**

SCALE: 1" = 40'



CONSTRUCTION NOTE:
 ② INSTALL PROPOSED STRIPE (DETAIL # PER CALTRANS STANDARD)

**YORK DRIVE
PHASE 3B**

SCALE: 1" = 40'

TRAFFIC CONTROL LEGEND

- ① CHANNELIZERS
- ① TEMPORARY RAILING (TYPE K)
- ① SIGN
- BARRICADE TYPE I
- DIRECTION OF TRAVEL
- ① TEMPORARY CRASH CUSHION (ABSORB-350)
- ① TEMPORARY PAVEMENT *
- ① WORK AREA

SIGN LEGEND

- R11-2 **ROAD CLOSED**
- W20-1 **ROAD WORK AHEAD**
- R11-4 **ROAD CLOSED THRU TRAFFIC**
- W20-3 **ROAD CLOSED AHEAD**

NOTE:
 SIGN SPACING FOR 30 MPH = 200 FT
 SIGN SPACING FOR 25 MPH = 150 FT
 TAPER LENGTH FOR 30 MPH = 200 FT
 TAPER LENGTH FOR 25 MPH = 150 FT

*TYPICAL SECTIONS FOR TEMPORARY PAVEMENT:

ROAD	AC	BASE
SOUTH SANTA FE AVE.	5"	16.5"
HANNALEI DR. / YORK DR.	3.5"	11"
MONTGOMERY DR. / WOODLAND DR.	3.5"	6"

**COUNTY OF SAN DIEGO
DEPARTMENT OF PUBLIC WORKS**
 5555 OVERLAND AVENUE, SAN DIEGO, CA 92123-1295



PROJECT DESIGN CONSULTANTS
 Planning | Engineering | Survey
 701 B Street, Suite 800 San Diego, CA 92101
 619.235.6471 Tel 619.234.0349 Fax

No.	REVISIONS	BY	APPROVED	DATE	COORDINATE INDEX
①	ADDENDUM NO. 3	UFD		12/23/09	366 N. 1,701 E.
					CONST. COMPL.
					FIELD REVISIONS

**SOUTH SANTA FE AVENUE
IN THE VICINITY OF VISTA**
 TRAFFIC CONTROL PLANS - STAGE 3

SCALE: HOR. 1" = 40' VERT. NONE
W.A. W 1800 R.S. 1874-2
FILE NO.
SHEET 72 OF 113 SHEETS

P:\1217\ENGR_PLANS\TRAFFIC_Control-REVISED_c_sh72.tot16.dwg
October 20, 2009