

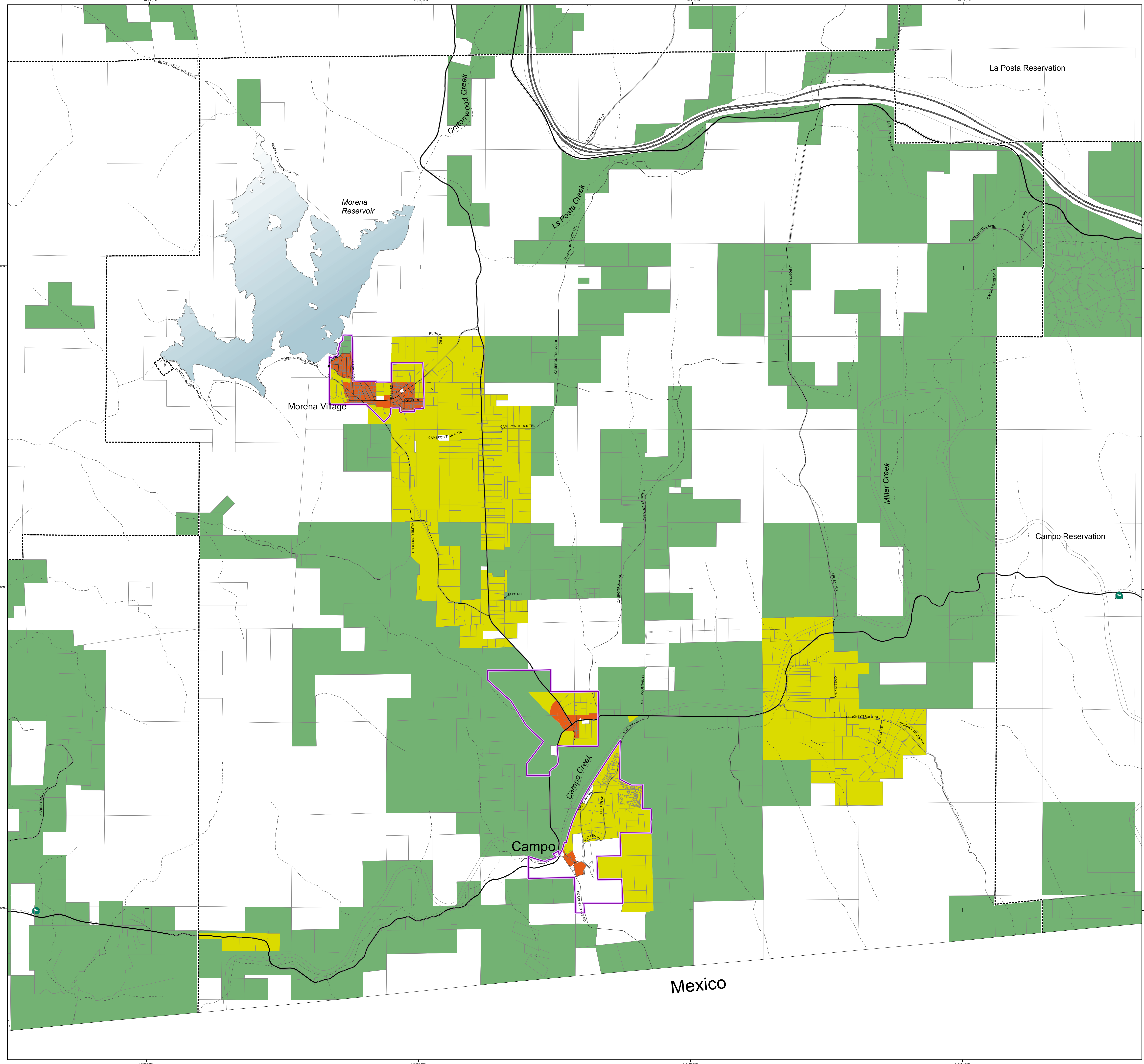


GENERAL PLAN UPDATE
Campo / Lake Morena
Planning Group


Regional Category Map

DATED INFORMATION
Information contained on this map has been or is in the process of being modified and is subject to change.

- Village
- Rural
- Semi-Rural
- No Jurisdiction
- Rural Village Boundary
- Special Study Area
- Village Boundary
- Parcels
- Lakes
- County Water Authority Boundary
- Campo / Lake Morena Planning Group Boundary



Map Prepared By:

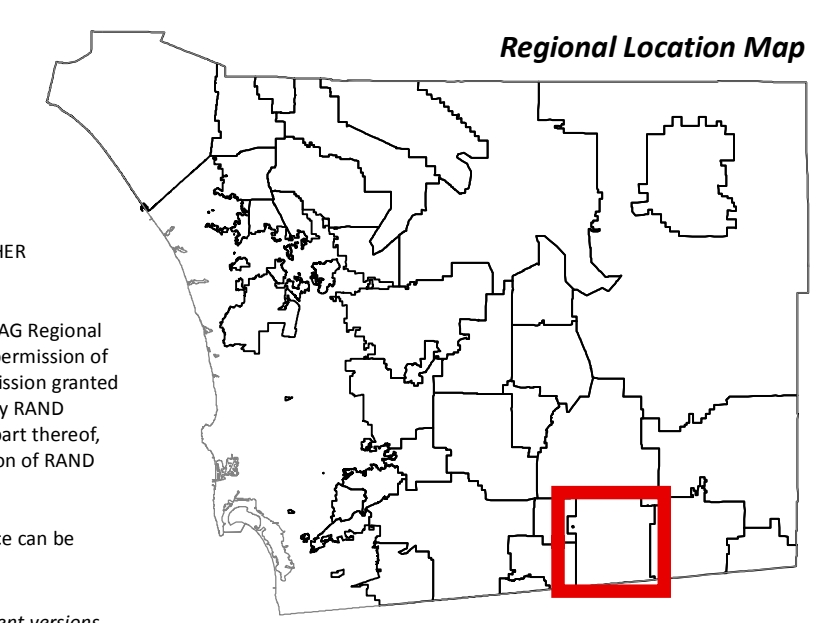


Coordinates: NAD83 Feet

THIS MAP/DATA IS PROVIDED WITHOUT WARRANTY OF ANY KIND, EITHER EXPRESS OR IMPLIED, INCLUDING BUT NOT LIMITED TO, THE IMPLIED WARRANTIES OF MERCHANTABILITY AND FITNESS FOR A PARTICULAR PURPOSE. Note: This product may contain information reproduced with permission of SANDAG. This product may contain information reproduced with permission granted by RAND McNALLY & COMPANY™ to SANDAG. This map is copyrighted by RAND McNALLY & COMPANY™. It is unlawful to copy or reproduce all or any part thereof, whether for personal use or resale, without the prior, written permission of RAND McNALLY & COMPANY™.

Copyright SANDAG 2009. All Rights Reserved. Full text of this legal notice can be found at: http://www.sandag.org/legal_notice.htm

This is a draft map and should be destroyed upon submission of subsequent versions.



Source: County of San Diego, SanGIS, SANDAG
File reference: S:\land_use\gispupdate_maps\arcmap\resources\structure_atlas.mxd

