













































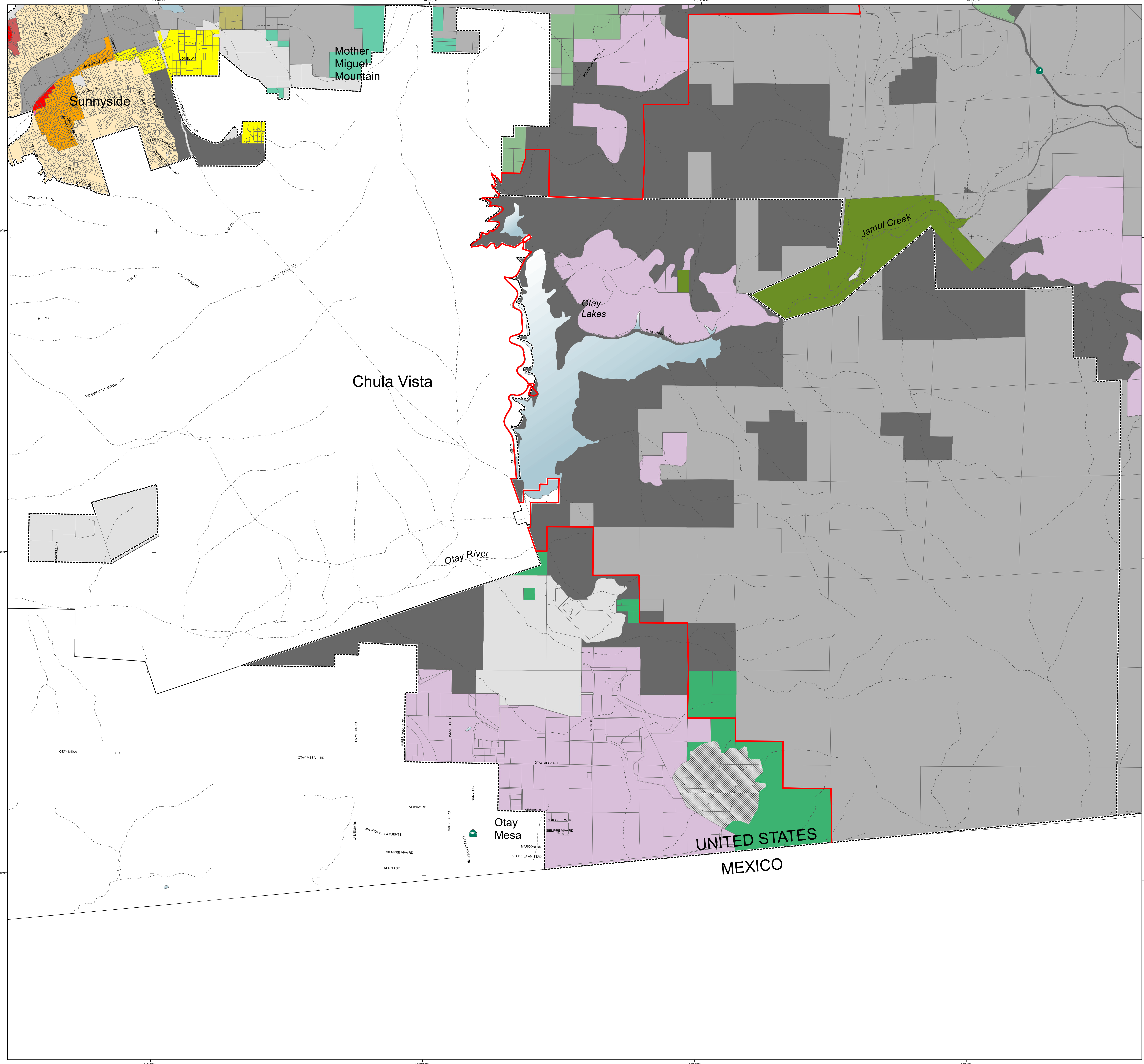
# Otay

## Community Planning Area

### General Plan Land Use Designations

Adopted August 2011

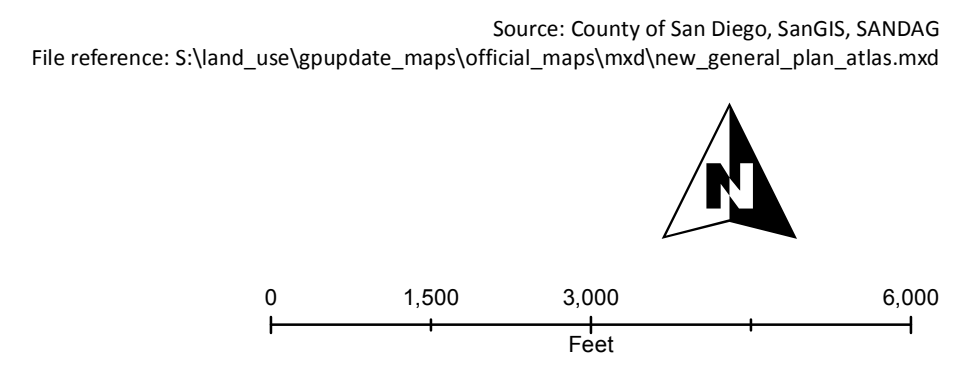
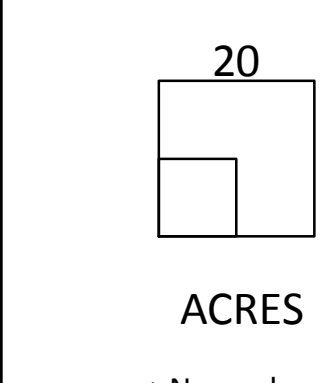
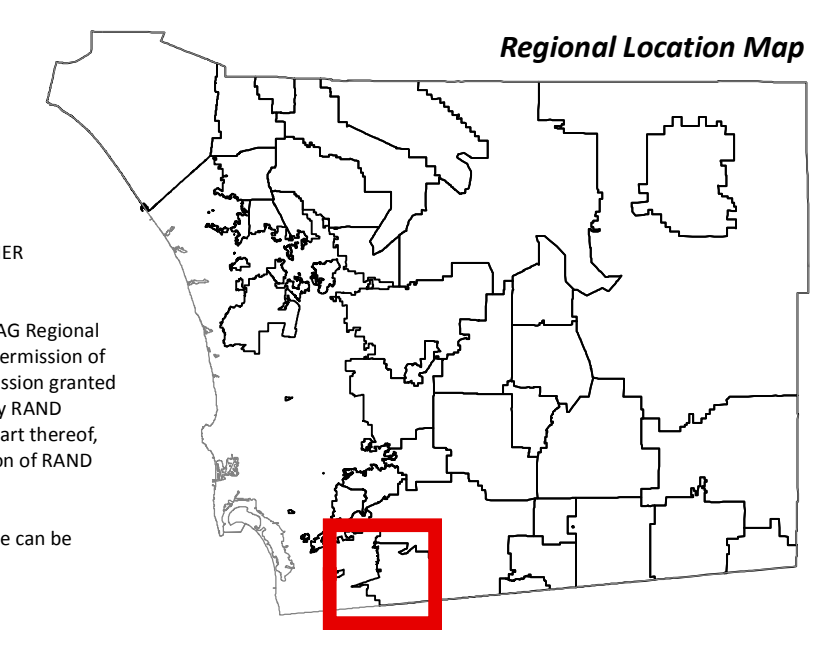
-  Village Residential (VR-30)
-  Village Residential (VR-24)
-  Village Residential (VR-20)
-  Village Residential (VR-15)
-  Village Residential (VR-10.9)
-  Village Residential (VR-7.3)
-  Village Residential (VR-4.3)
-  Village Residential (VR-2.9)
-  Village Residential (VR-2)
-  Semi-Rural Residential (SR-5)
-  Semi-Rural Residential (SR-1)
-  Semi-Rural Residential (SR-2)
-  Semi-Rural Residential (SR-4)
-  Semi-Rural Residential (SR-10)
-  Rural Lands (RL-20)
-  Rural Lands (RL-40)
-  Rural Lands (RL-80)
- Specific Plan Area (residential densities in italics)*
-  Office Professional
-  Neighborhood Commercial
-  General Commercial
-  Rural Commercial
-  Limited Impact Industrial
-  Medium Impact Industrial
-  High Impact Industrial
-  Village Core Mixed Use
-  Public/Semi-Public Facilities
-  Public/Semi-Public Lands (Solid Waste Facility)
-  Public Agency Lands
-  Tribal Lands
-  Open Space (Recreation)
-  Open Space (Conservation)
-  Residential 1 DU/1,2,4 Acres
-  Residential 2 DU/Acres
-  Residential 4.3 DU/Acres
-  Estate Residential 1 DU/2,4 Acres
-  Multiple Rural Use 1 DU/4,8,20 Acres
-  Intensive Agriculture 1 DU/4,8 Acres
-  General Agriculture 1 DU/8 Acres
-  Specific Plan Area
-  Public/Semi-Public Lands
-  National Forest And State Parks
-  Telecommunications
-  County Water Authority Boundary
-  Otay Community Planning Area Boundary



Map Prepared By:



Coordinates: NAD83 Feet  
 THIS MAP/DATA IS PROVIDED WITHOUT WARRANTY OF ANY KIND, EITHER EXPRESS OR IMPLIED, INCLUDING BUT NOT LIMITED TO, THE IMPLIED WARRANTIES OF MERCHANTABILITY AND FITNESS FOR A PARTICULAR PURPOSE. THIS PRODUCT MAY CONTAIN INFORMATION REPRODUCED WITH PERMISSION FROM THE SANDAG Regional Information System which cannot be reproduced without the written permission of SANDAG. This product may contain information reproduced with permission granted by RAND MACHALIZ & COMPANY™ to SANDAG. This map is copyrighted by RAND MACHALIZ & COMPANY™. It is unlawful to copy or reproduce all or any part thereof, whether for personal use or resale, without the prior, written permission of RAND MACHALIZ & COMPANY™.  
 Copyright SandGIS 2011. All Rights Reserved. Full text of this legal notice can be found at: [http://www.sandgis.org/Luegi\\_Notice.htm](http://www.sandgis.org/Luegi_Notice.htm)



Printed: November 07, 2011

Source: County of San Diego, SANDAG, SANDAG  
 File reference: S:\land\_use\appdata\_mapper\maps\mod\new\_general\_plan\_otay.mxd