














































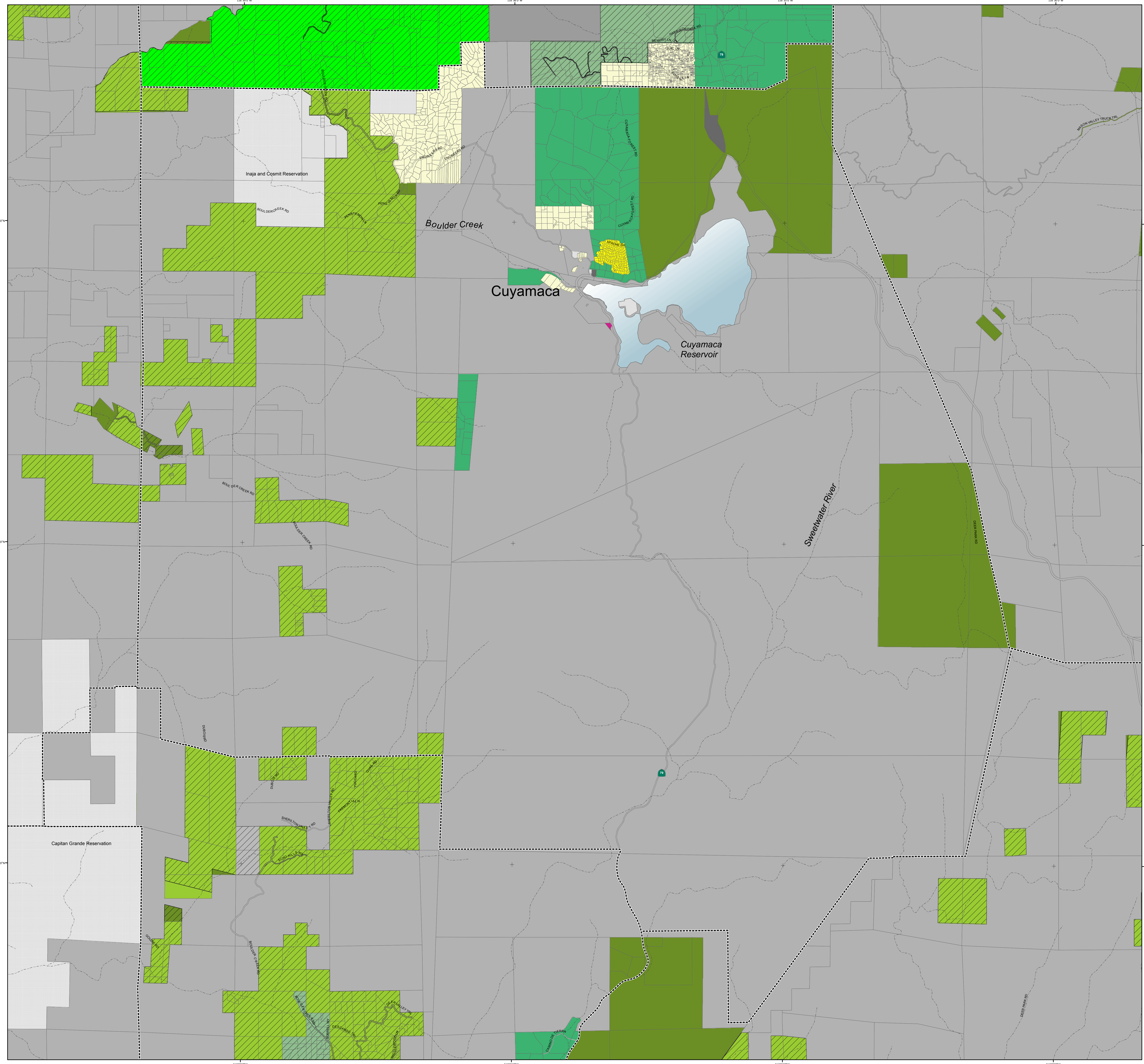
# Cuyamaca

## Subregional Group Area

### General Plan Land Use Designations

Adopted August 2011

-  Village Residential (VR-30)
-  Village Residential (VR-24)
-  Village Residential (VR-20)
-  Village Residential (VR-15)
-  Village Residential (VR-10.9)
-  Village Residential (VR-7.3)
-  Village Residential (VR-4.3)
-  Village Residential (VR-2.9)
-  Village Residential (VR-2)
-  Semi-Rural Residential (SR-5)
-  Semi-Rural Residential (SR-1)
-  Semi-Rural Residential (SR-2)
-  Semi-Rural Residential (SR-4)
-  Semi-Rural Residential (SR-10)
-  Rural Lands (RL-20)
-  Rural Lands (RL-40)
-  Rural Lands (RL-80)
-  Specific Plan Area (residential densities in italics)
-  Office Professional
-  Neighborhood Commercial
-  General Commercial
-  Rural Commercial
-  Limited Impact Industrial
-  Medium Impact Industrial
-  High Impact Industrial
-  Village Core Mixed Use
-  Public/Semi-Public Facilities
-  Public/Semi-Public Lands
-  (Solid Waste Facility)
-  Public Agency Lands
-  Tribal Lands
-  Open Space (Recreation)
-  Open Space (Conservation)
-  Residential 1 DU/1,2,4 Acres
-  Residential 2 DU/Acres
-  Residential 4.3 DU/Acres
-  Estate Residential 1 DU/2,4 Acres
-  Multiple Rural Use 1 DU/4,8,20 Acres
-  Intensive Agriculture 1 DU/4,8 Acres
-  General Agriculture 1 DU/8 Acres
-  Specific Plan Area
-  Public/Semi-Public Lands
-  National Forest And State Parks
-  Telecommunications
-  County Water Authority Boundary
-  Cuyamaca Subregional Group Area Boundary



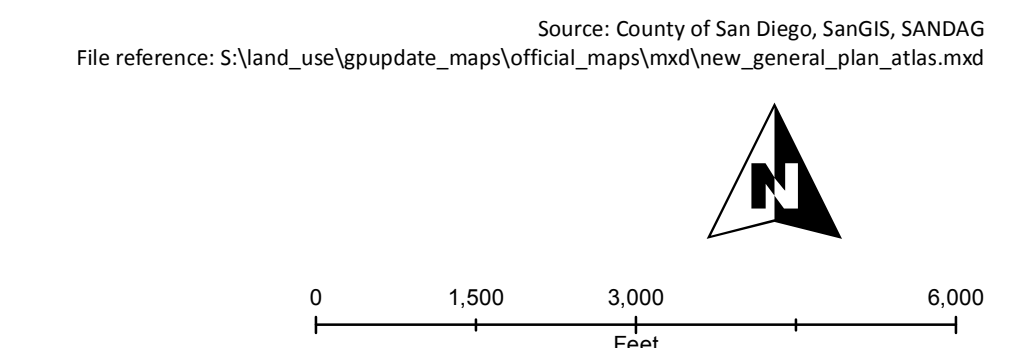
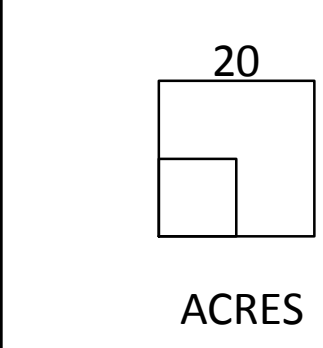
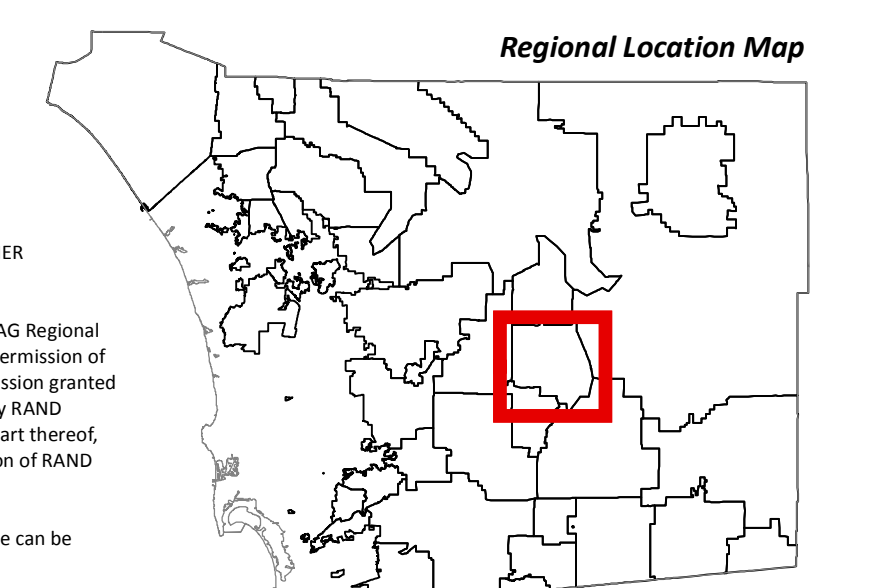
Map Prepared By:



Coordinates: NAD83 Feet

THIS MAP/DATA IS PROVIDED WITHOUT WARRANTY OF ANY KIND, EITHER EXPRESS OR IMPLIED, INCLUDING BUT NOT LIMITED TO, THE IMPLIED WARRANTIES OF MERCHANTABILITY AND FITNESS FOR A PARTICULAR PURPOSE. Note: This product may contain information reproduced with permission granted by RAND ACTUALITY & COORDINATE™ to LUEGIS. This map is copyrighted by RAND ACTUALITY & COORDINATE™. It is unlawful to copy or reproduce all or any part thereof, whether for personal use or resale, without the prior, written permission of RAND ACTUALITY & COORDINATE™.

Copyright 2011, LUEGIS. All Rights Reserved. Full text of this legal notice can be found at: [http://www.luegis.org/Luegis\\_Notice.htm](http://www.luegis.org/Luegis_Notice.htm)



Printed: November 07, 2011

Source: County of San Diego, SANDAG  
File reference: S:\land\_use\update\_mapper\official\_mapper\mod\new\_general\_plan\_atlas.mxd